

Connected Vehicle Ecosystem

Blaine Van Dyke, PE
Intelligent Transportation Systems
Oregon DOT

Connected Vehicles



Vehicles are becoming mobile sensor platforms

Growing importance of digital infrastructure in addition to physical

Connectivity can improve safety and mobility

Connectivity can support road usage charging

Connected Vehicle Ecosystem (CVE)

**Third-Party
Data Sources**



**Existing
Infrastructure**

Oregon CVE



Data Fusion, AI/ML,
Normalization, Big Data
For
Planning, Operations,
Analysis, and Reporting



**Traffic
Management**



**Local Agency
Operations**



**Incident
Management**



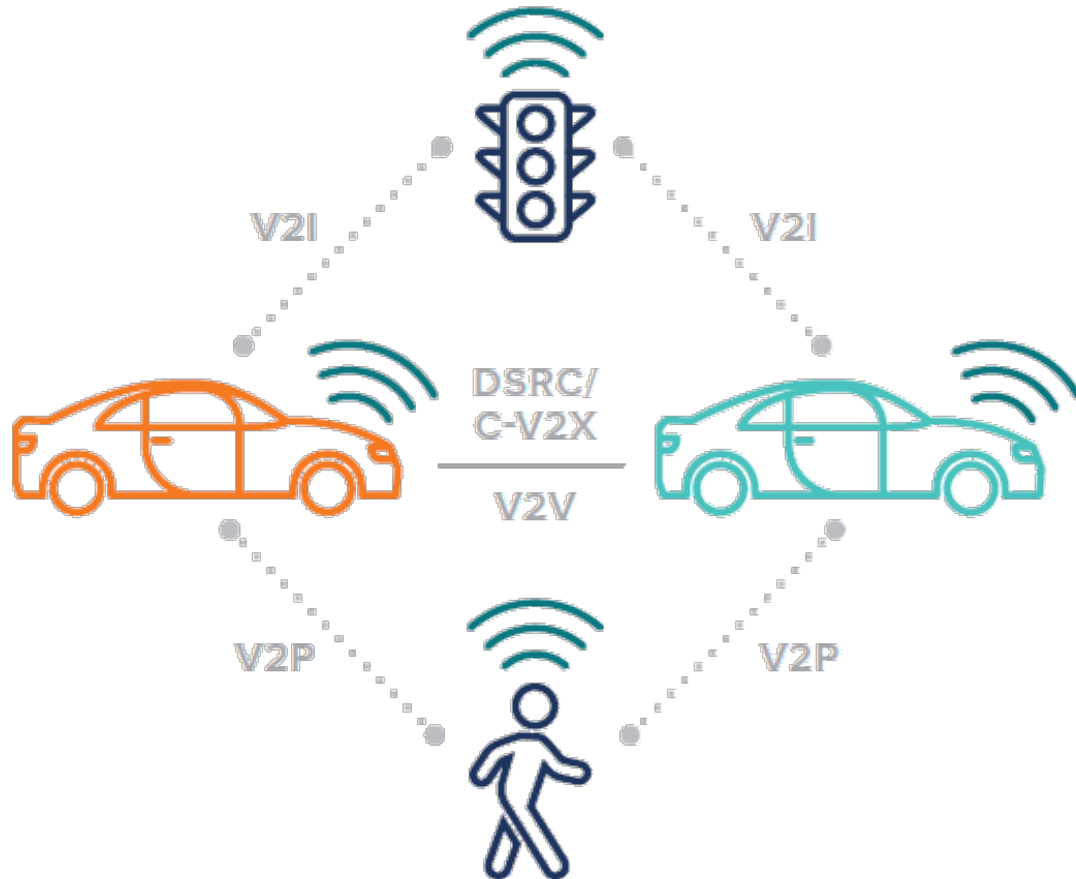
Maintenance



**Road Usage
Charge**

CVE Communication

V2X VEHICLE-TO-EVERYTHING



DIRECT COMMUNICATIONS

- USES DSRC/C-V2X
- OPERATES IN THE ITS BAND (5.9 GHz)

V2N VEHICLE-TO-NETWORK



NETWORK COMMUNICATIONS

- LTE/5G FOR V2N
- OPERATES IN LICENSED CELLULAR SPECTRUM AND OVER THE INTERNET

Connected Vehicle Ecosystem – Partnership

Development Team

nextmove
by cintra

Technology Subcontractors



Ecosystem Partners

OEM Partners



CV Data Partners



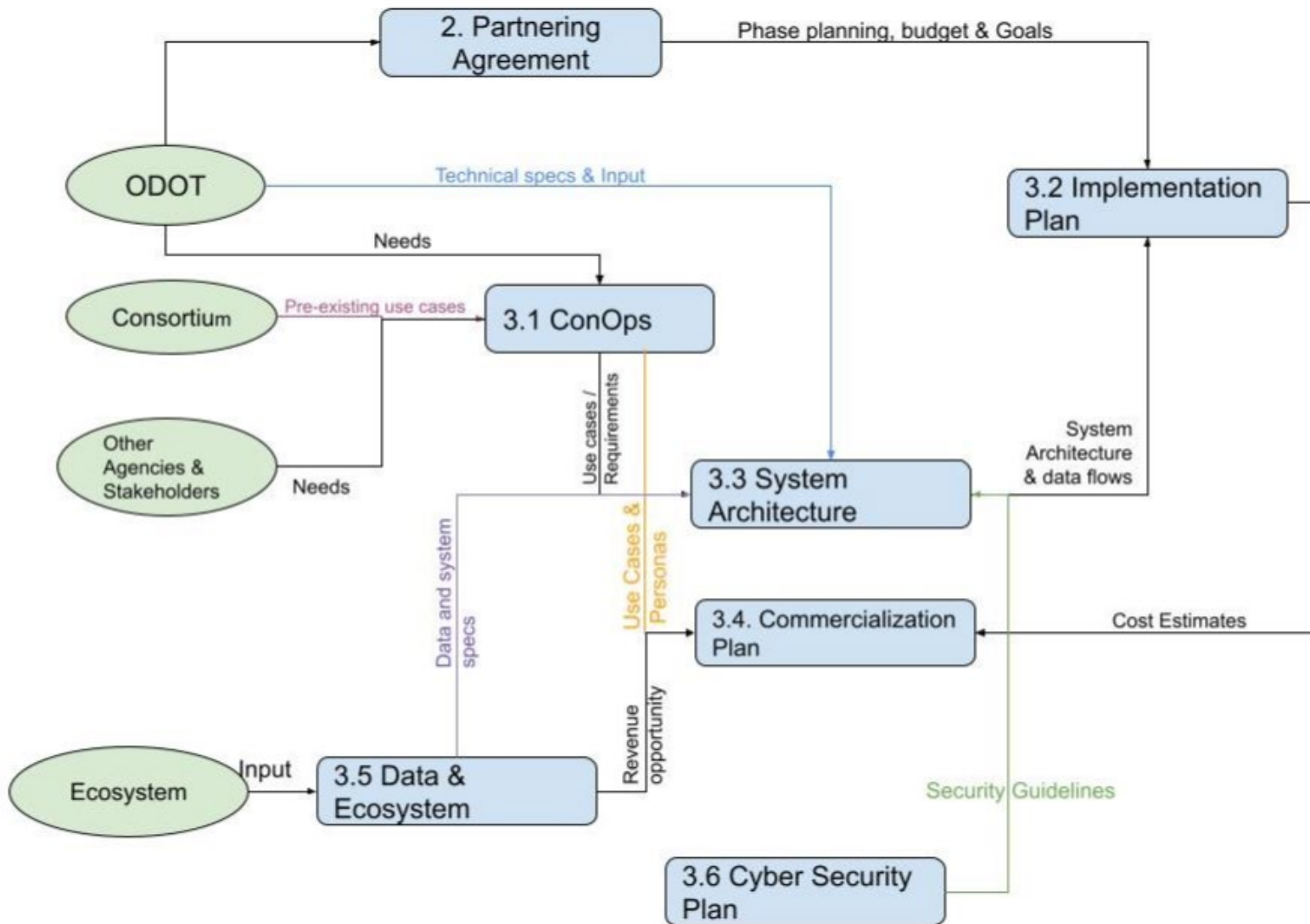
Technology Partners



Business Partners

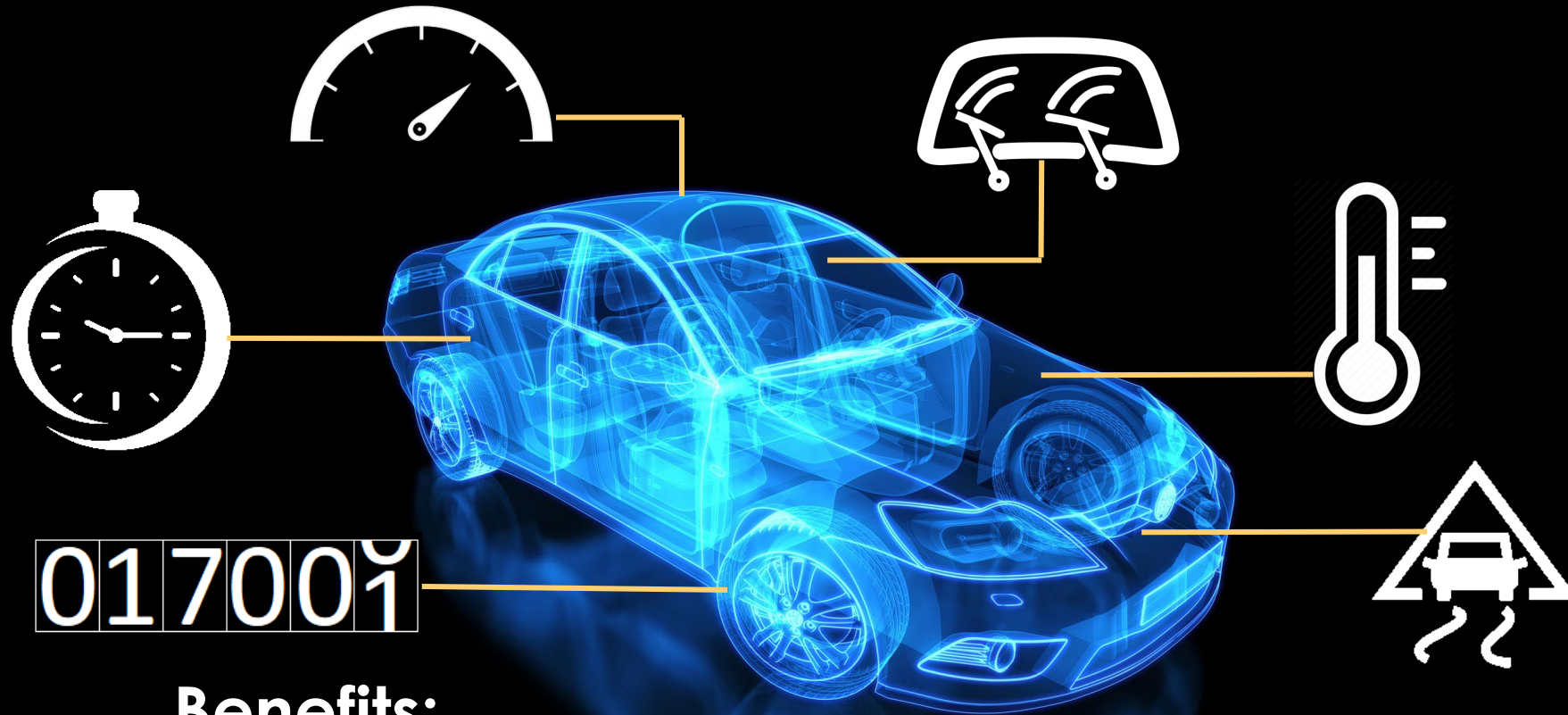


Connected Vehicle Ecosystem – Phase 0



- ✓ **Concept of Operations**
- ❑ **System Architecture**
- ❑ **Data Flow Diagram**
- ❑ **Partnering Agreement and Guidelines**
- ❑ **Implementation Plan**
- ❑ **Data Acquisition and Ecosystem Management Plan**
- ❑ **Cybersecurity Plan**

Safety and Mobility (ITS) – Third-Party Data



Benefits:

- Reduction in roadside infrastructure
- More information for highway analysis
- Statewide Active Traffic Management

Safety and Mobility (ITS) – ODOT Data



Traffic Incidents



Traffic Cameras



Construction Info



Weather Conditions



And Much More...

Resource	Refresh Rate	Description
CCTV Inventory	24 hours	Returns an inventory of all cameras currently displayed on TripCheck.
Incidents	30 seconds	Returns all traffic incidents on state highways.
Local Incidents	2 minutes	Events occurring on local roads as reported by non-ODOT government agencies (ex., Washington County, City of Eugene Public Works).
DMS Inventory	24 hours	Returns inventory and location attributes for all active Dynamic Message Signs (DMS) statewide.
DMS Status	1 minute	Returns the content being displayed on all active Dynamic Message Signs (DMS) statewide.
RWIS Inventory	24 hours	Returns inventory and location attributes for Road Weather Information System (RWIS) stations.
RWIS Status	5 minutes	Road Weather Information System data from automated weather stations collecting weather-related data.

Safety and Mobility (ITS) – Use Cases

- Agency Data
- Vehicle Data

Active Traffic Management

- ● Congestion Warning
- ● Weather Warning
- ● Variable Speed Limits
- ● Travel Time
- ● Curve Speed Warning



Traffic Information

- ● Incidents
- Closures
- Parking Management
- Chain Conditions
- Basic Safety Messages



Agency Operations

- Road Roughness
- Debris/Pothole Detection
- Sign/Striping AI Readability
- Traffic Patterns



Work Zone Data Exchange

- Active Work Zones
- ● Vulnerable Workers



Traffic Signal Operations

- SPaT and MAP
- ● Signal Violations

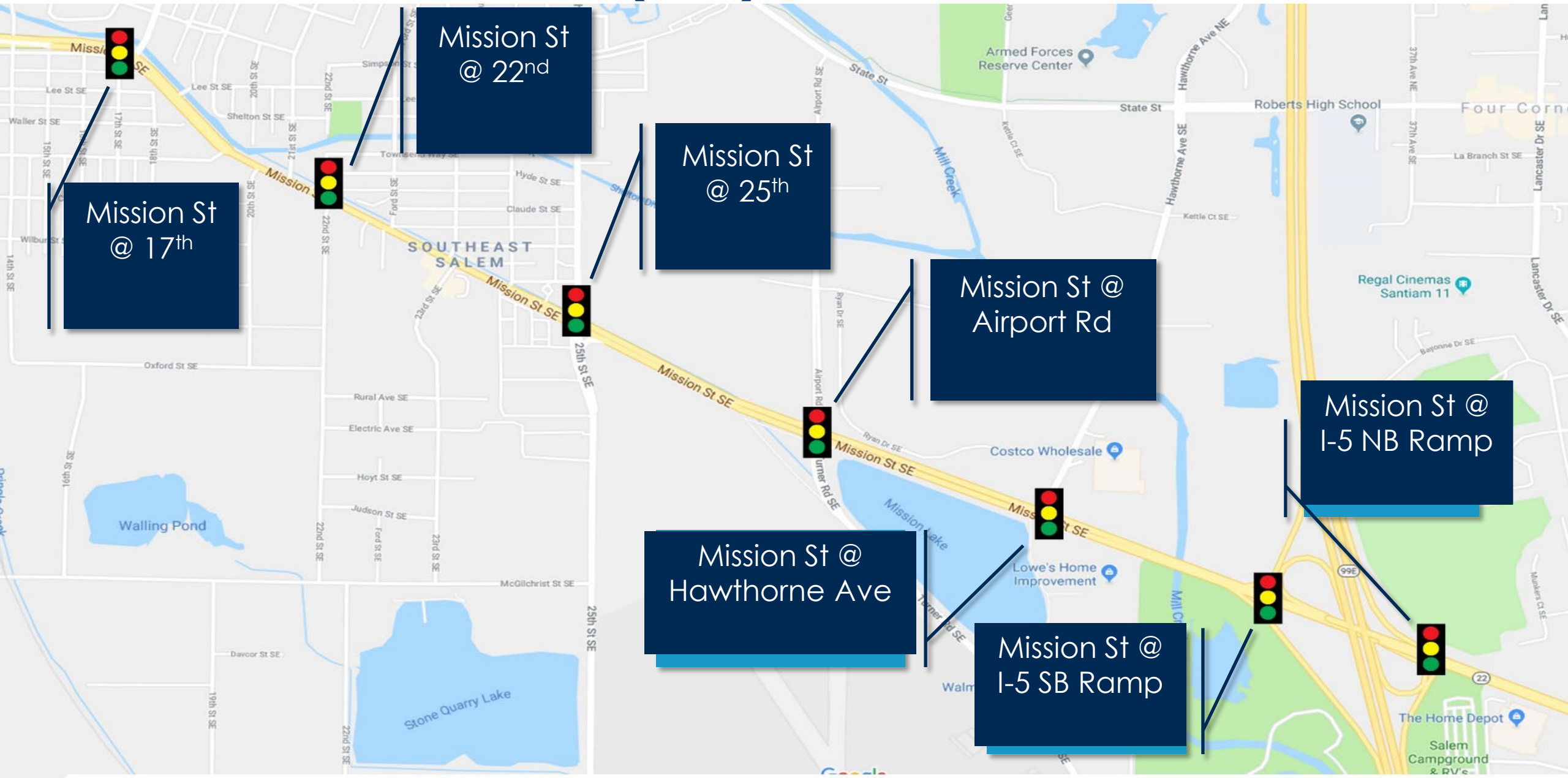


Truck Management

- ● Weigh Station Bypassing
- ● Truck Inspections



ODOT Roadside Unit (RSU) Pilot – Licensed for C-V2X



ODOT RSU and OBU on Price Agreement



Siemens Yunex Traffic
Roadside Unit (RSU)

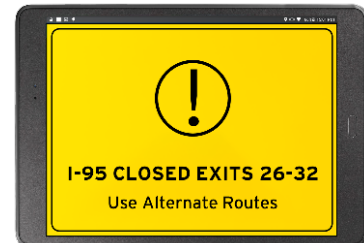
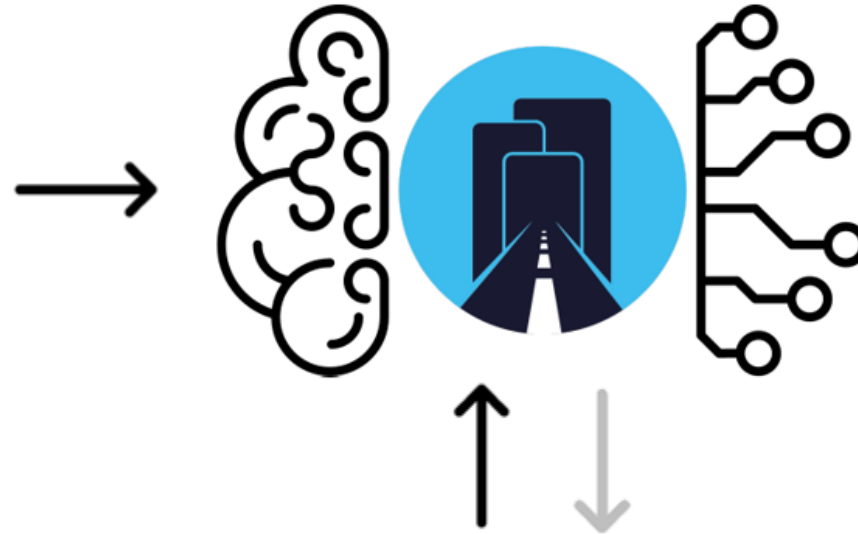


DENSO Hercules
On-Board Unit (OBU)

Advanced Transportation Technology and Innovation (ATTAIN) Grant Proposal - CVE ITS Proof of Concept



Oregon CVE



Data Provided:

- Road Roughness
- Road Obstacles
- Vehicle Weather
- Road Friction
- Harsh Braking



THANK YOU!

Blaine Van Dyke

Blaine.VanDyke@odot.oregon.gov